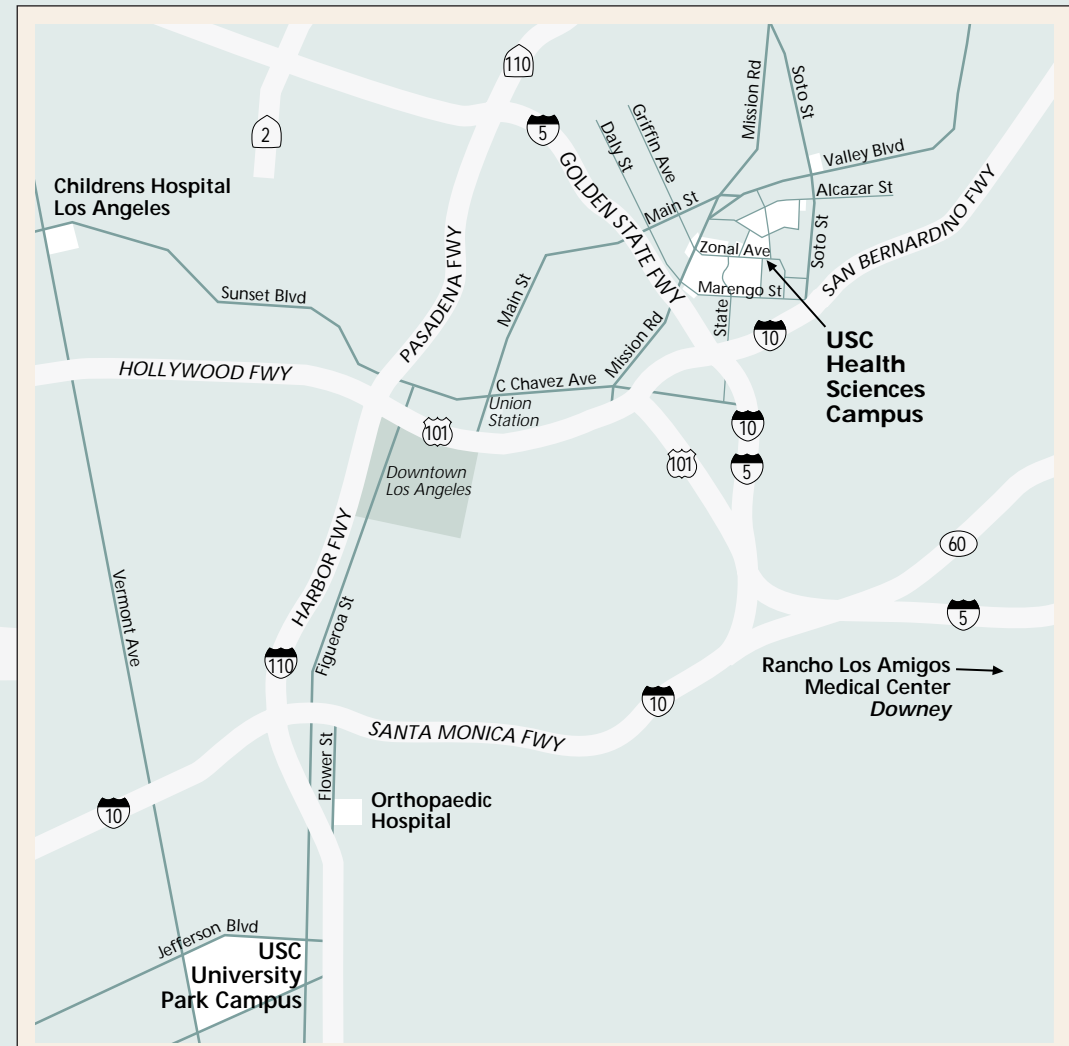
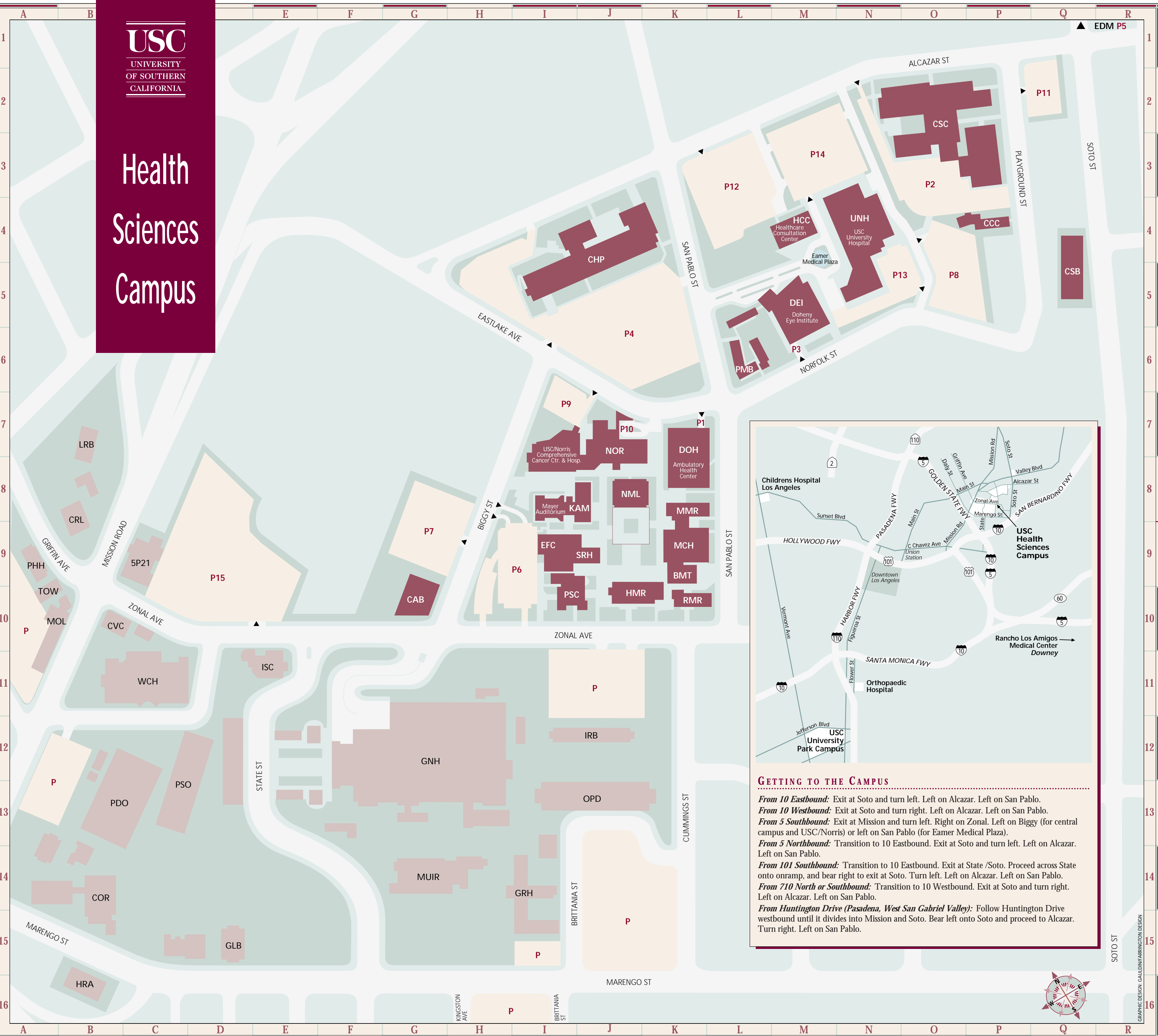


Health Sciences Campus



GETTING TO THE CAMPUS

From 10 Eastbound: Exit at Soto and turn left. Left on Alcazar. Left on San Pablo.

From 10 Westbound: Exit at Soto and turn right. Left on Alcazar. Left on San Pablo.

From 5 Southbound: Exit at Mission and turn left. Right on Zonal. Left on Biggy (for central campus and USC/Norris) or left on San Pablo (for Eamer Medical Plaza).

From 5 Northbound: Transition to 10 Eastbound. Exit at Soto and turn left. Left on Alcazar. Left on San Pablo.

From 101 Southbound: Transition to 10 Eastbound. Exit at State /Soto. Proceed across State onto onramp, and bear right to exit at Soto. Turn left. Left on Alcazar. Left on San Pablo.

From 710 North or Southbound: Transition to 10 Westbound. Exit at Soto and turn right. Left on Alcazar. Left on San Pablo.

From Huntington Drive (Pasadena, West San Gabriel Valley): Follow Huntington Drive westbound until it divides into Mission and Soto. Bear left onto Soto and proceed to Alcazar. Turn right. Left on San Pablo.

Building & Parking Locations

HEALTH SCIENCES CAMPUS

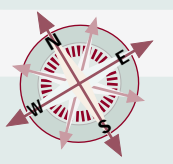
USC Ambulatory Health Center	DOH	K7
Bishop Medical Teaching and Research Building	BMT	K9
Center for the Health Professions Building	CHP	J4
Central Services Building	CSB	Q5
Child Care Center	CCC	P4
Clinical Administration Building	CAB	G10
Clinical Sciences Building	CSC	O2
Doheny Eye Institute	DEI	M5
Doheny Vision Research Center	DOH	K7
Richard K. Eamer Medical Plaza	EMP	K-N5
Edmondson Building	EDM	R1
Edmondson Faculty Center	EFC	I9
USC Healthcare Consultation Center	HCC	M4
Hoffman Medical Research Building	HMR	J10
Keith Administration Building	KAM	I8
Louis B. Mayer Auditorium	KAM	I8
McKibben Hall and Addition	MCH	K9
Mudd Memorial Laboratory	MMR	K8
USC/Norris Comprehensive Cancer Center and Hospital	NOR	J7
Norris Medical Library	NML	J8
Parkview Medical Building	PMB	L6
Raulston Medical Research Building	RMR	K10
Seaver Residence Hall	SRH	J9
John Stauffer Pharmaceutical Sciences Center	PSC	I10
USC University Hospital	UNH	N4

VISITOR AND PERMIT PARKING

Entrance to Parking Areas	▲	
Ambulatory Health Center Structure	P1	K7
Clinical Sciences Lot	P2	O3
Doheny Eye Institute Structure	P3	M6
Eastlake Lot	P4	J6
Edmondson Building Lot	P5	R1
Health Sciences Structure	P6	I9
Lot 70	P7	G9
Norfolk Lot	P8	O5
USC/Norris Radiation Oncology Patient Lot	P9	I7
USC/Norris Patient Valet Parking	P10	J7
Playground Lot	P11	Q2
San Pablo Lot	P12	L3
USC University Hospital Lot	P13	N5
USC University Hospital Structure	P14	M3
Zonal Lot	P15	D9

LAC+USC MEDICAL CENTER

Cancer Research Laboratories	CRL	B9
Center for the Vulnerable Child	CVC	B10
Los Angeles County Coroner	COR	B14
General Hospital	GNH	G12
General Labs Building	GLB	D15
Graduate Hall	GRH	I14
Health Research Association	HRA	B16
Imaging Science Center	ISC	E11
Intern and Resident Building	IRB	J12
Livingston Research Building	LRB	B7
Medical Oncology Lab	MOL	A10
Outpatient Clinic	OPD	J13
Pediatric Outpatient Clinic	PDO	B13
Phinney Hall	PHH	A9
Psychiatric Outpatient Clinic	PSO	C13
5P21 Rand Schradler HIV/AIDS Outpatient Clinic	5P21	C9
Muir Hall	MUIR	G14
Tower Hall	TOW	A10
Women's and Children's Hospital	WCH	C11
County Parking Structures and Lots	P	



GRAPHIC DESIGN: GAULDIN/FARRINGTON DESIGN